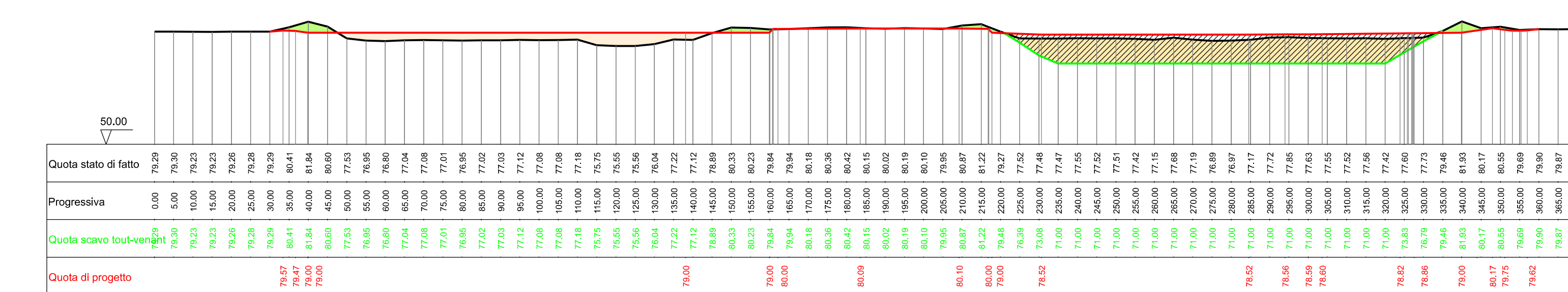
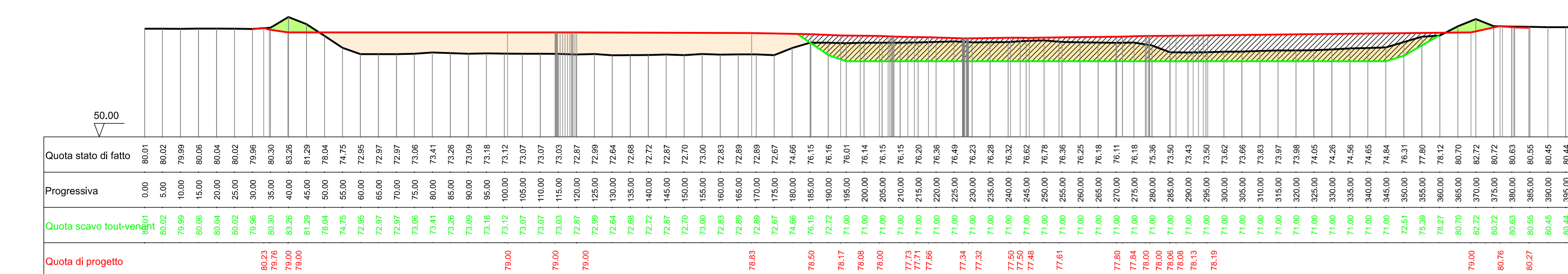


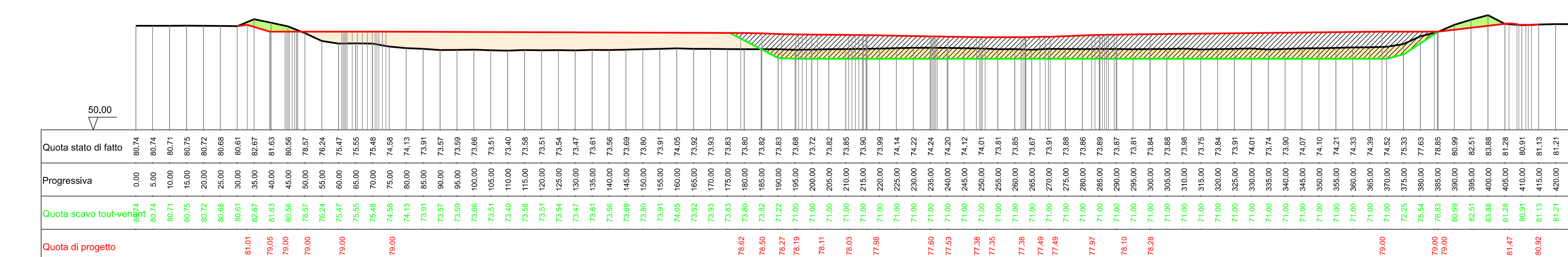
Sezione 1



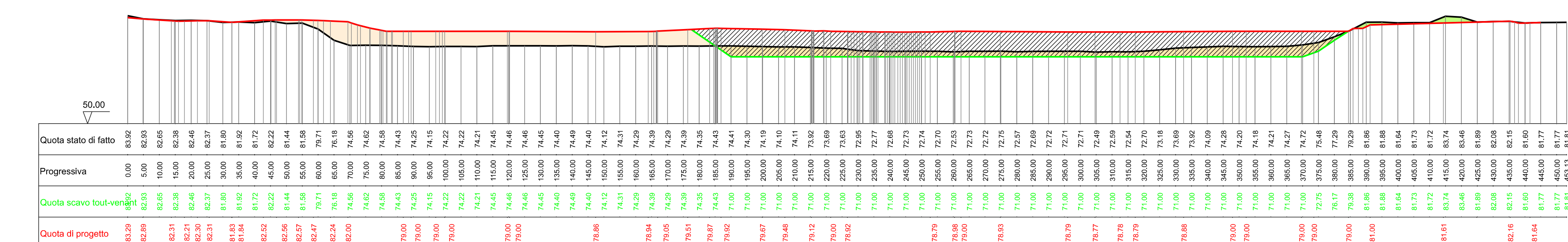
Sezione 2



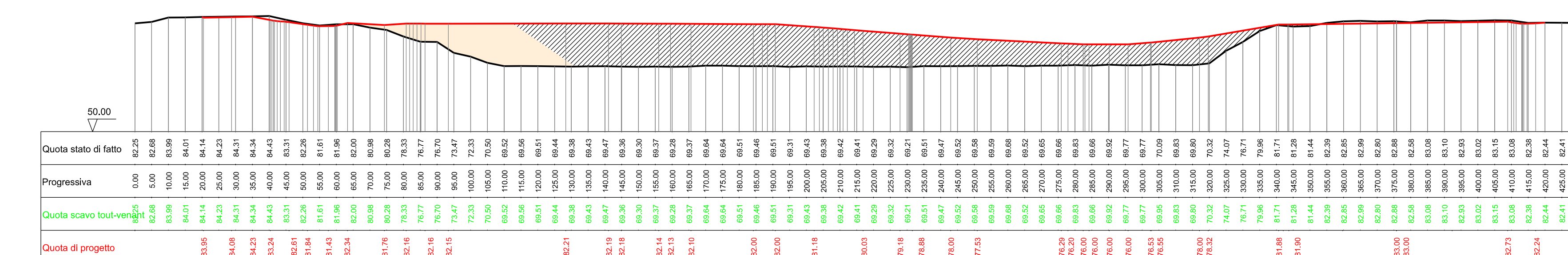
Sezione 3



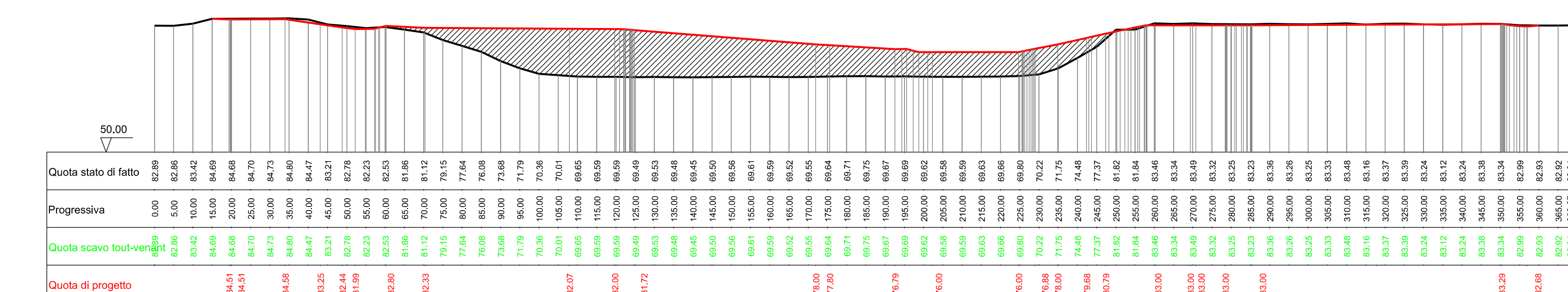
Sezione 4



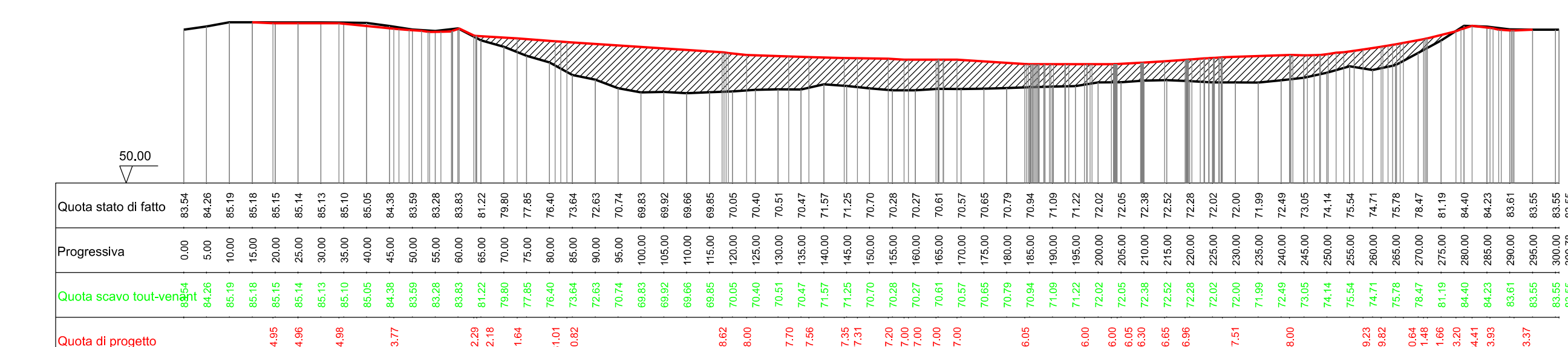
Sezione 5



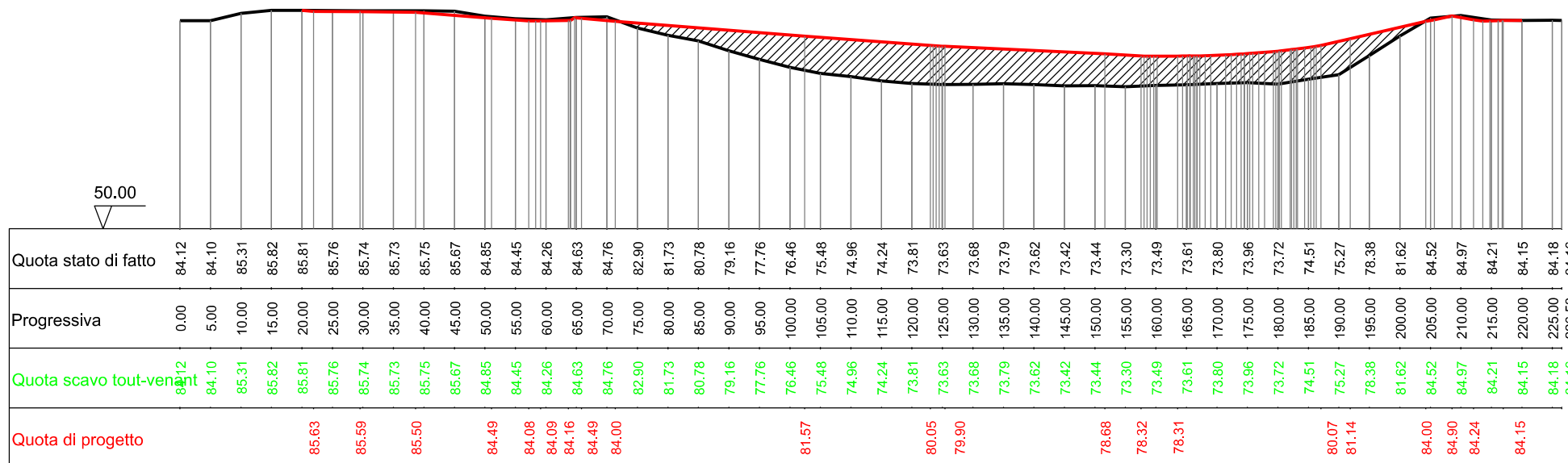
Sezione 6



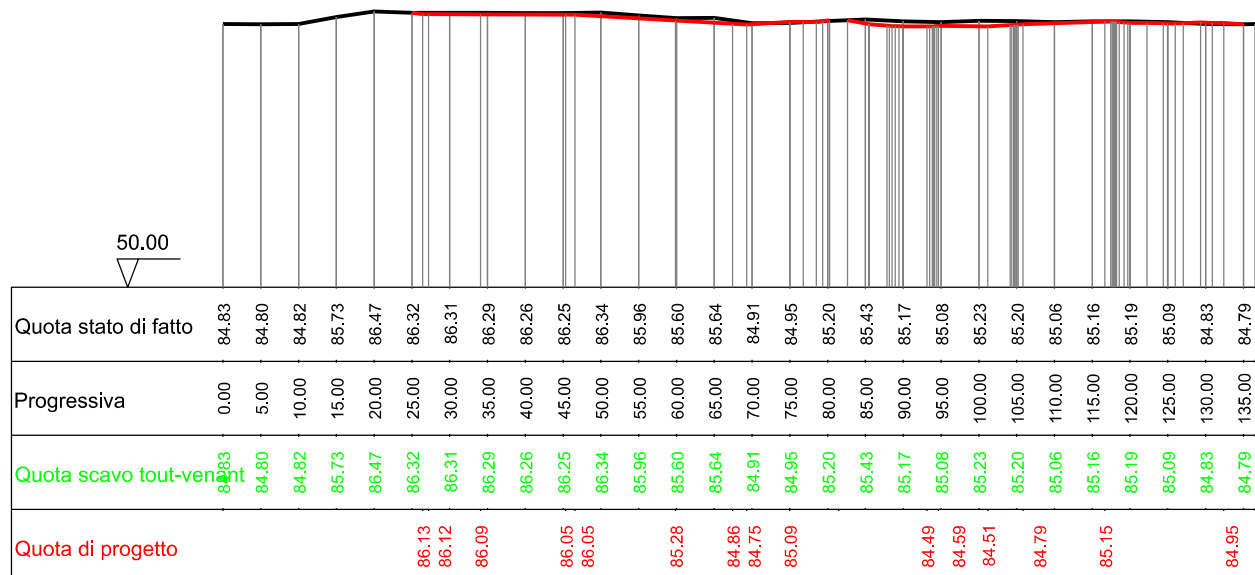
Sezione 7



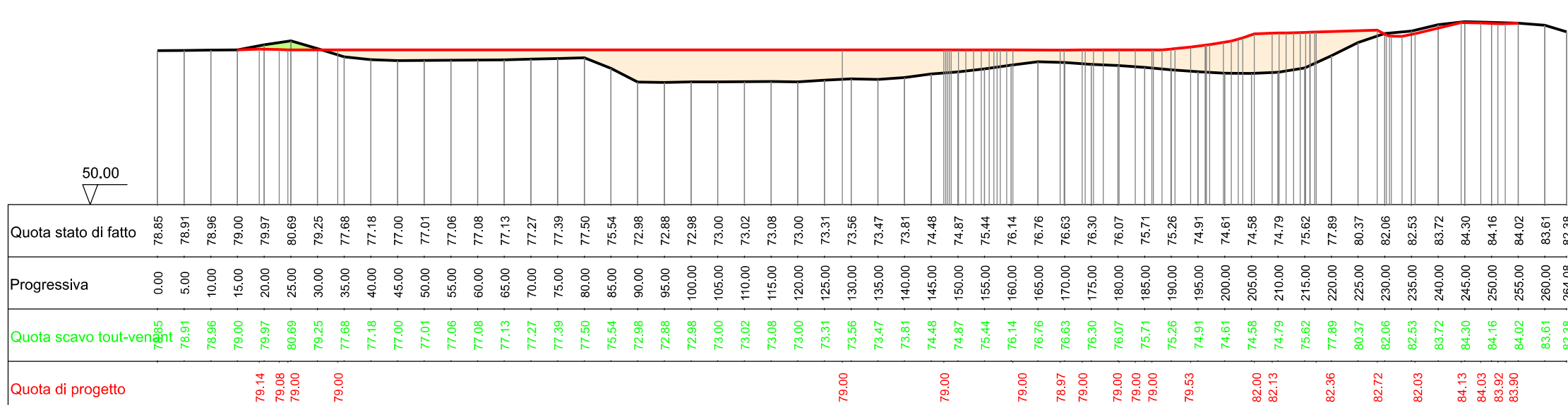
Sezione 8



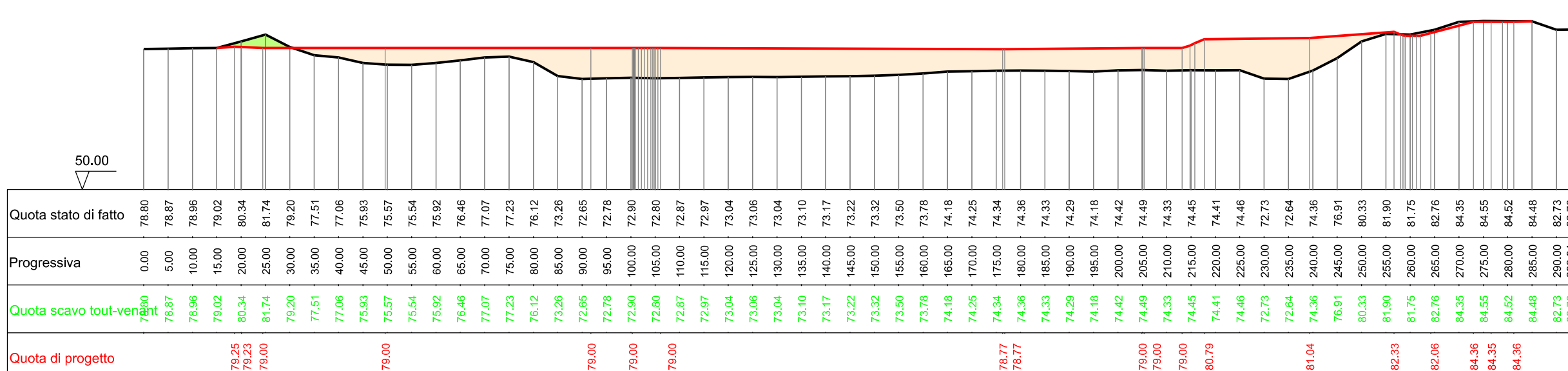
Sezione 9



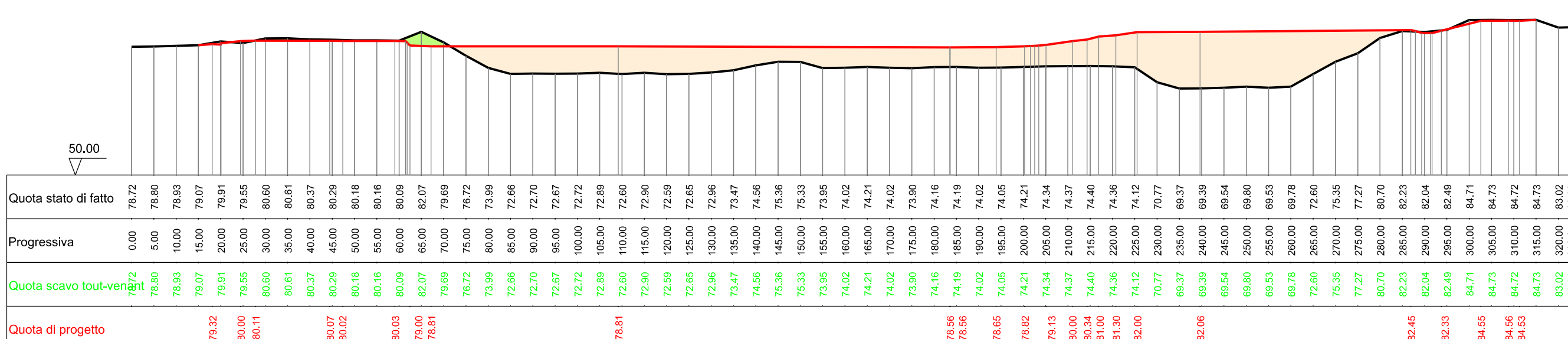
Sezione 10



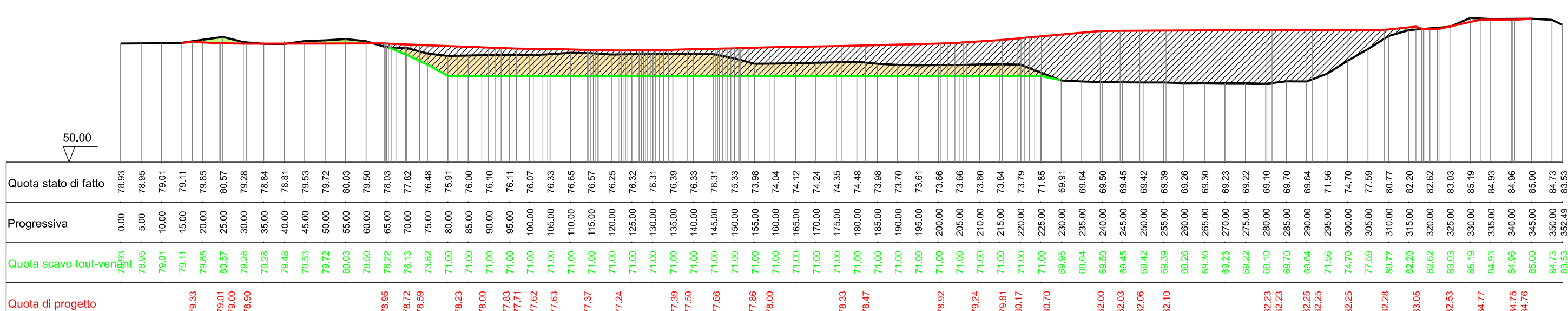
Sezione 11



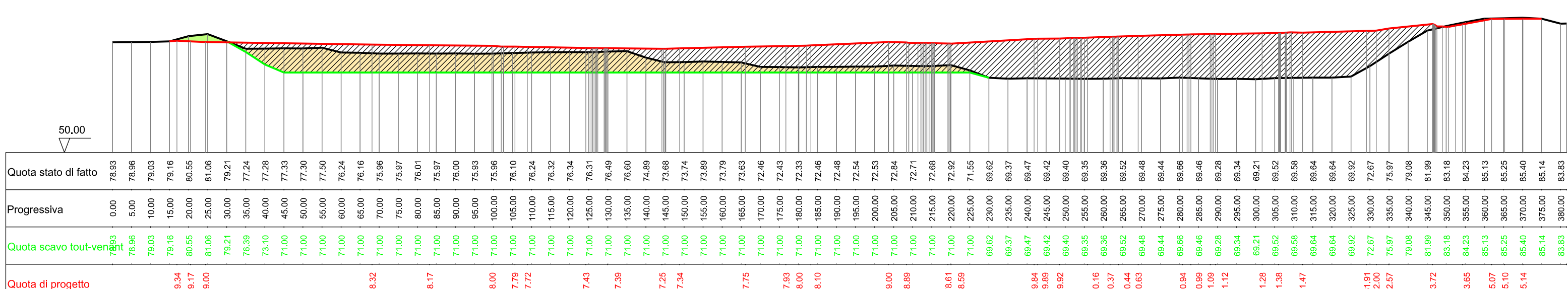
Sezione 12



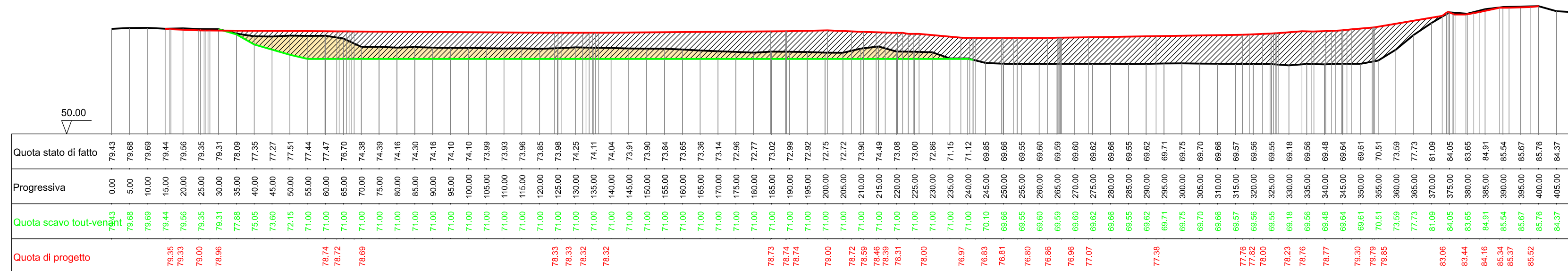
Sezione 13



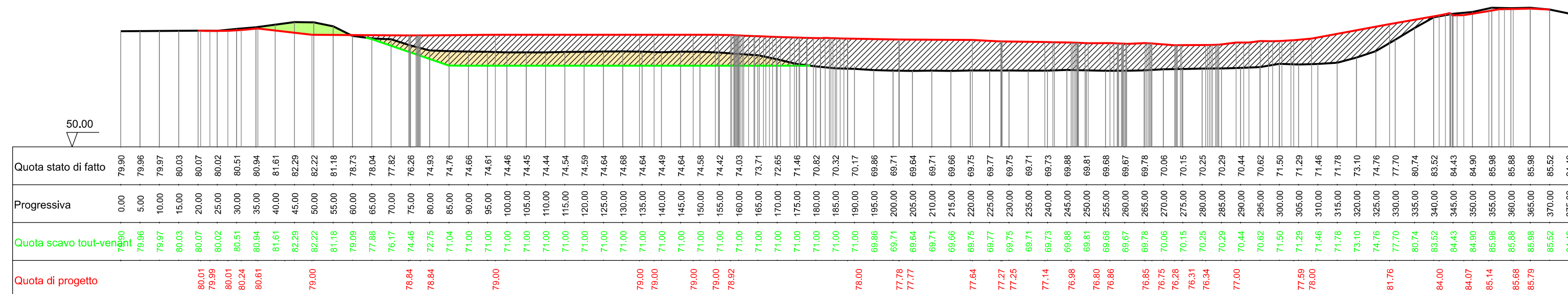
Sezione 14



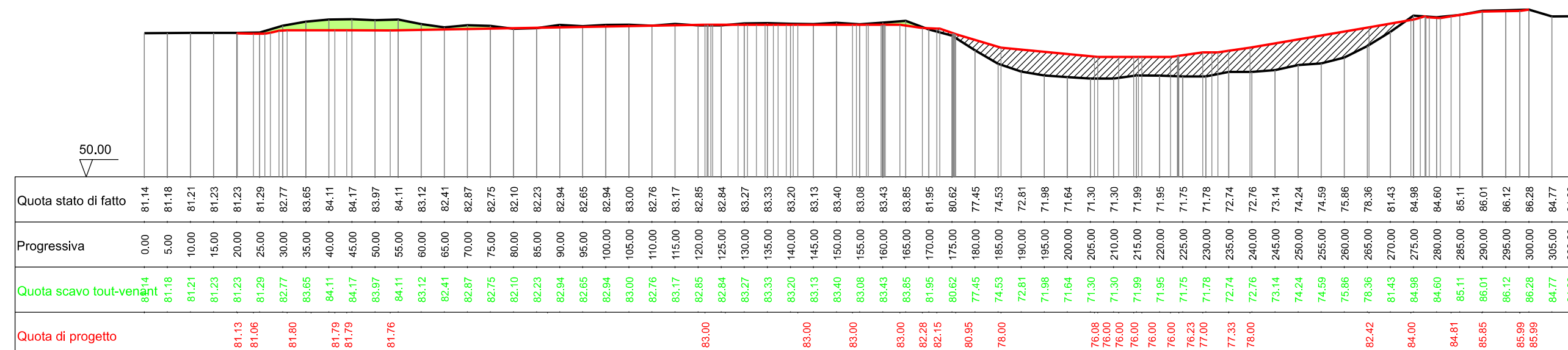
Sezione 15



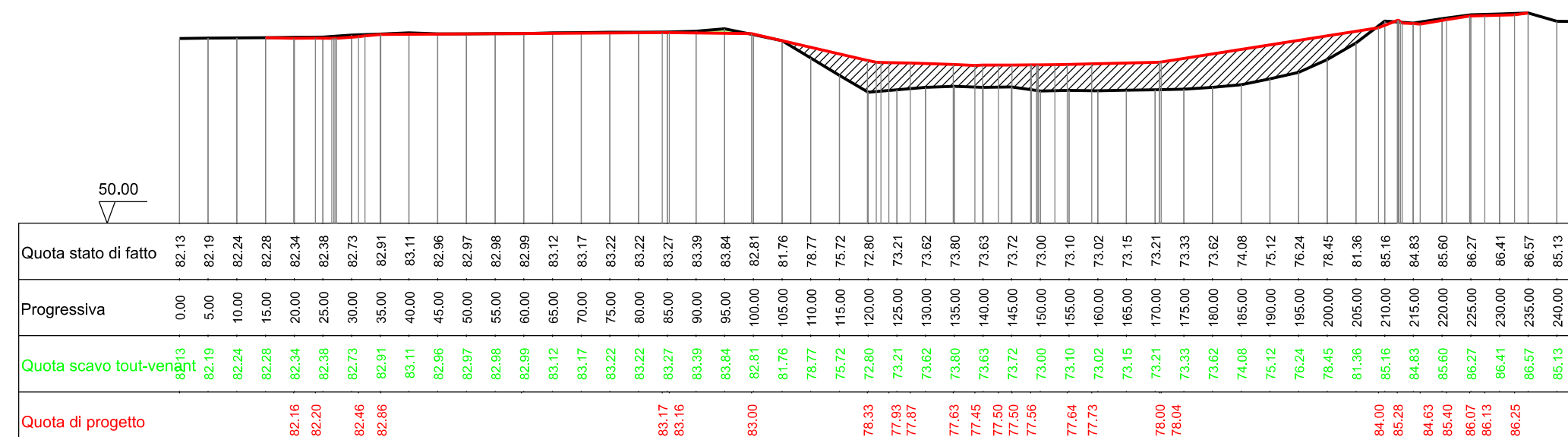
Sezione 16



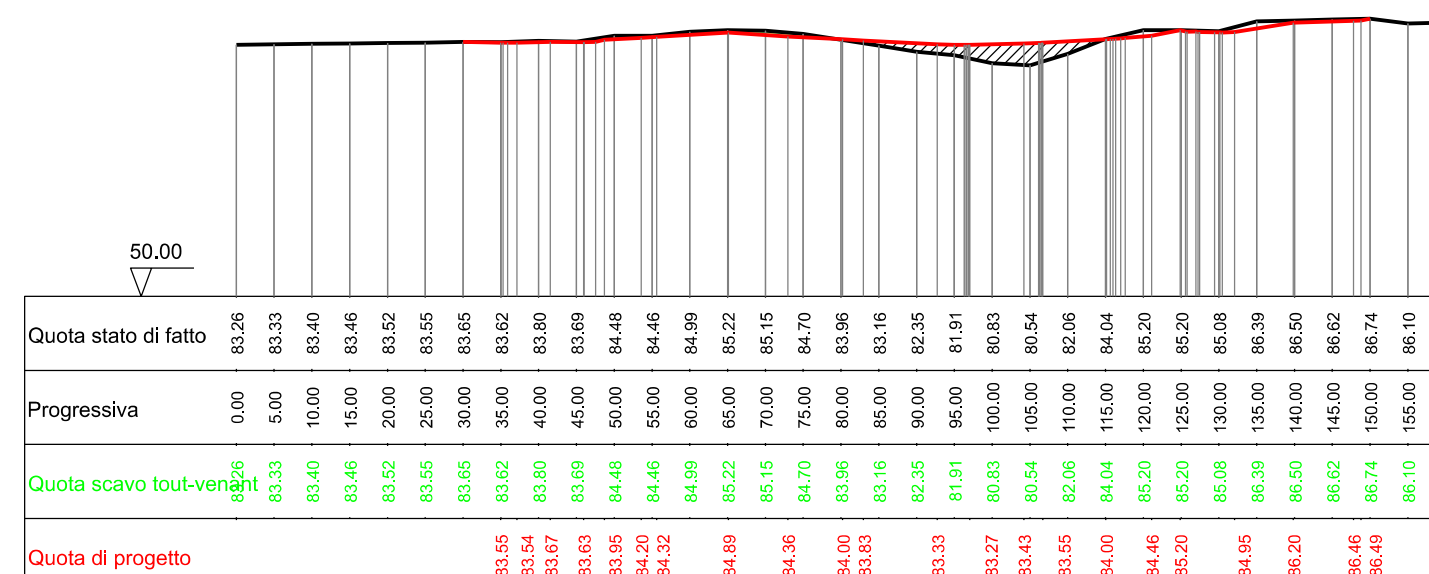
Sezione 17



Sezione 18



Sezione 19



LEGENDA

- Profilo rilievo stato di fatto
- Profilo di scavo tout-venant
- Profilo di progetto
- Area di scavo prima fase
- Area di riporto prima fase
- Area di riporto seconda fase
- Cumul di stoccaggio terra vegetale

COMMITTENTE:

COMUNE DI
CASTIGLIONE DELLE STIVIERE

INCARICO:

Progetto definitivo per la realizzazione del
Parco Pirossina
(recupero ambientale dell'ex cava in località
Pirossina con realizzazione di area feste)

UBICAZIONE:

Castiglione delle Stiviere (MN)
Loc. Pirossina

OGGETTO:

Sezioni topografiche

FILE:

DATA:
Marzo 2021

SCALA:

1:1.000

ALLEGATO:

AP7

A CURA DI

arch. Valerio Testa
ing. Andrea Pellegrini
dis. tec. Michele Mazzolini

RESPONSABILE TECNICO

dott. Ermanno Dolci



VIA TRENTO, 14 - 24030 CURNO (BG)
TEL. 035.43.73.882
E-MAIL: arethusa@arethusa-geo.it

IL COMUNE DI CASTIGLIONE
DELLE STIVIERE

firma digitale