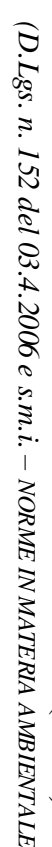




## PIANO REGOLATORE GENERALE VARIANTE GENERALE










*(D.Lgs. n. 152 del 03-04-2006 e s.m.i. – NORME IN MATERIA AMBIENTALE)*

**ELAB. 11-A-2 - CARTA GEOMORFOLOGICA**

[illegible]

PROGETTISTA  
Arch. Carlo F. FERRAUTO

## LEGENDA

- |   |   |
|---|---|
|   | Confini comuni                              |
|  | Acque superficiali                          |
|  | Olio di scappato                            |
|  | Superficie interessata da erosp-iano attivo |
|   | Fiume in stato quiescente                   |
|  | Fiume in stato attivo                       |
|   | Restino di fiume                            |

Scale 1:5000

